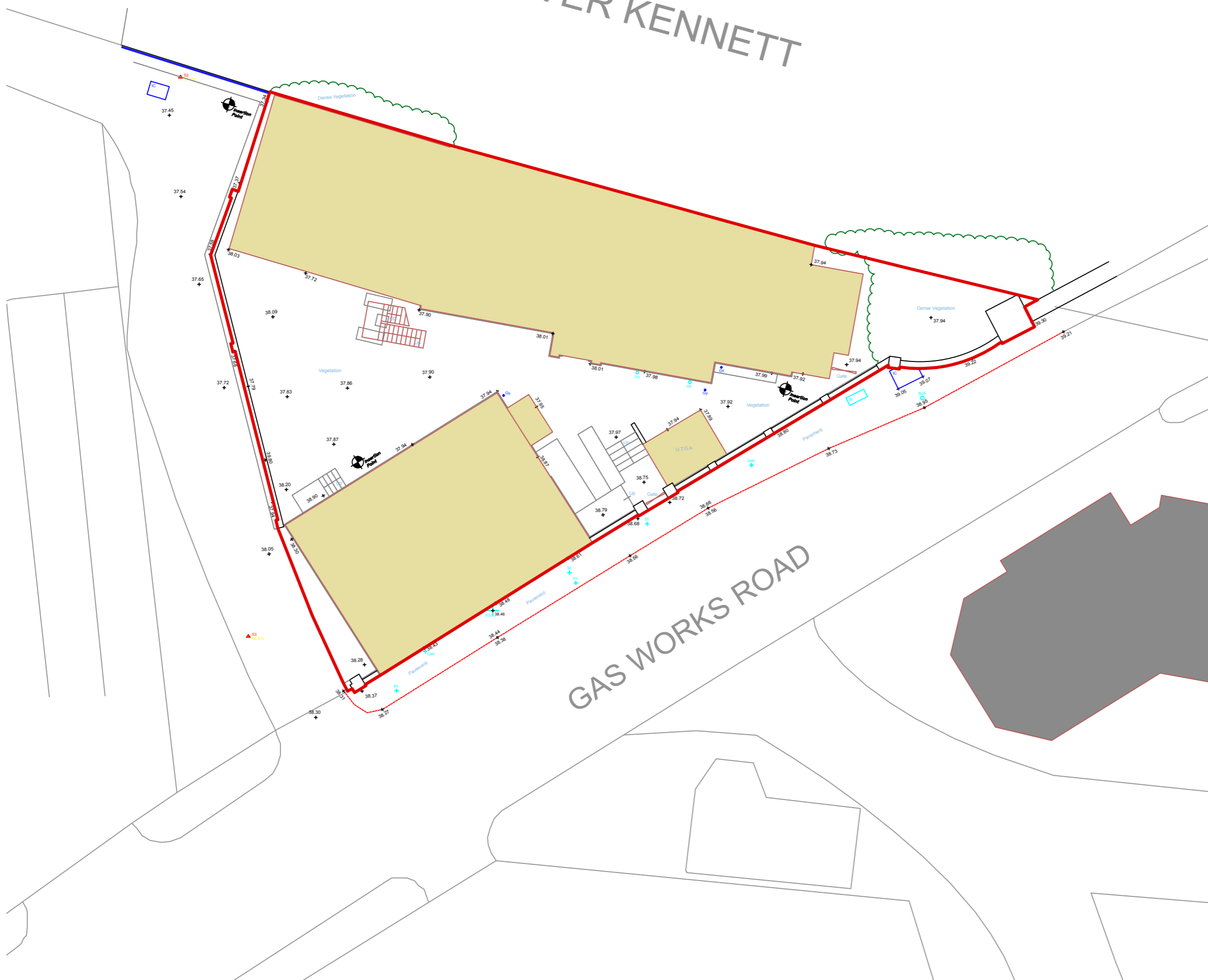
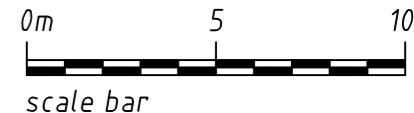
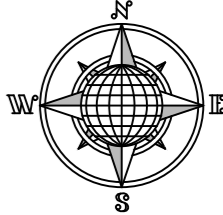


RIVER KENNETT

Site Area
 651.67m² 0.0651 ha
 0.161 Acres



Rev.	Date	Revision
A	13-03-16	Levels added



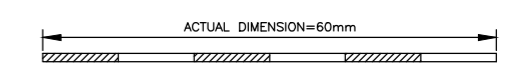
Project Title
**Land at
 Gas Works Road
 Reading
 RG1 3EE**

Drawing Title
EXISTING SITE PLAN

Status **PLANNING ISSUE**

Scale 1 : 200 @ A3

Date January 2015 Drawn Stuart Loxton



Drwg. No. 14/354/P01	Rev. A
--------------------------------	------------------